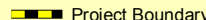
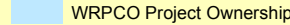
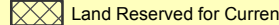






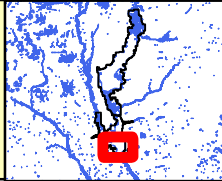


**Wisconsin River Power Company
 Petenwell and Castle Rock Hydroelectric Project
 Existing Public Recreation**

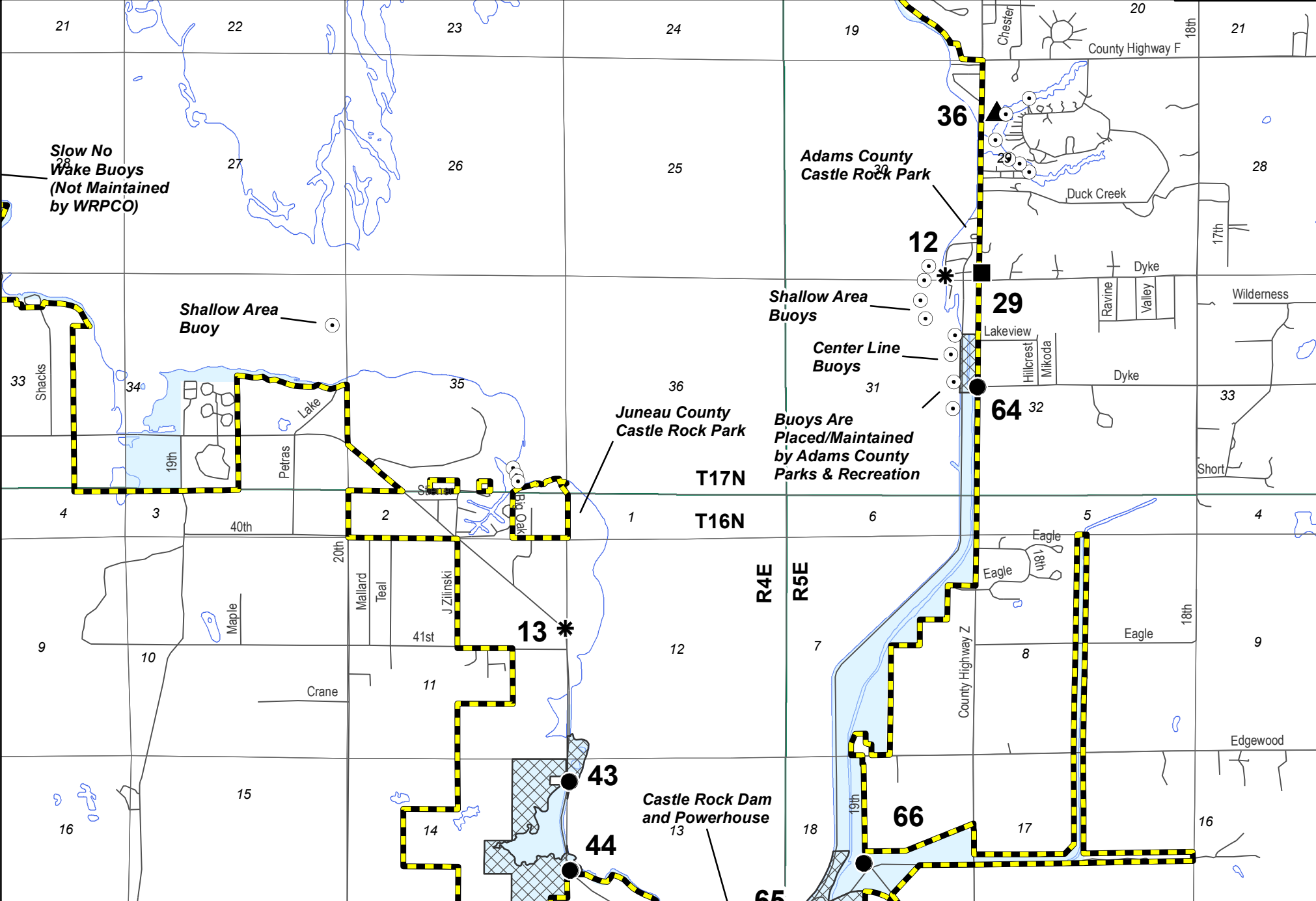
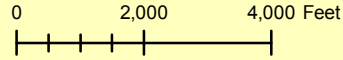
NOTE: WRPCO does not own all lands within the project boundary.

-  Project Boundary
-  WRPCO Project Ownership
-  Land Reserved for Current
-  Buoy
-  Full Service Recreation
-  Improved Access Recreation Site
-  Improved Day Use Recreation Site
-  Unimproved Recreation Site
-  Special Recreation Site



Map 10 of 11

May 26, 2010



Slow No Wake Buoys
 (Not Maintained by WRPCO)

Shallow Area Buoy

Shallow Area Buoys

Center Line Buoys

Buoys Are Placed/Maintained by Adams County Parks & Recreation

Juneau County Castle Rock Park

Adams County Castle Rock Park

Castle Rock Dam and Powerhouse

County Highway F

Duck Creek

Ravine Valley Dyke

Lakeview Hillcrest Mikoda Dyke

Eagle 481 Eagle

County Highway Z

Edgewood