
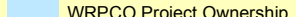







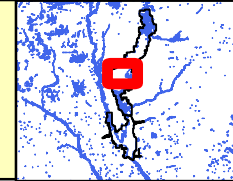


**Wisconsin River Power Company
 Petenwell and Castle Rock Hydroelectric Project
 Existing Public Recreation**

NOTE: WRPCO does not own all lands within the project boundary.

-  Project Boundary
-  WRPCO Project Ownership
-  Land Reserved for Current
-  Buoy
-  Full Service Recreation
-  Improved Access Recreation Site
-  Improved Day Use Recreation Site
-  Unimproved Recreation Site
-  Special Recreation Site



Map 4 of 11

May 26, 2010

